

Approved For Release 2002/08/28 : CIA-RDP78-05867A000625050005-7
Approved For Release 2002/08/28 : CIA-RDP78-05867A000625050005-7

Approved For Release 2002/08/28 : CIA-RDP78-05867A000625050005-7

PHOTO NO. 1,367 BW LOT NO. C-0283-76 MAP REFERENCE LATITUDE 20 25N 106E 10E

COUNTRY NORTH VIETNAM

AREA NO.

SUBJECT NAM DINH

SUBJECT

SUBJECT

SUBJECT NEW

SUBJECT

SUBJECT

SUBJECT

Approved For Release 2002/08/28 : CIA-RDP78-05867A000625050005-7

PHOTO NO. 1436786 LOT NO. G 0283-76 MAP REFERENCE LATITUDE 21 02N LONGITUDE 105 51E

COUNTRY NORTH VIETNAM PROVINCE SUBJECT SUBJECT SUBJECT SUBJECT SUBJECT SUBJECT SUBJECT

AREA NO

HANOI NEWLY COMPLETED RESTAURANT
EDGE NGOC QUYEN BUILT BY THE HANOI
ANT BUILDING SERVICE.
01 BUILDING

STATINTL

DATE OF PHOTO TYPE QUALITY CLASS NO. OF PRINTS

7 10

Approved For Release 2002/08/28 : CIA-RDP78-05867A000625050005-7

PHOTO ANALYSIS REPORT

Approved For Release 2002/08/28 : CIA-RDP78-05867A000625050005-7

PHOTO NO. 1436785 LOT NO. G 695-76 MAP REFERENCE LATITUDE LONGITUDE

COUNTRY RHODESIA

AREA NO	SUBJECT	SUBJECT	SUBJECT	SUBJECT	SUBJECT	SUBJECT	SUBJECT	SUBJECT
N	COLORBAR.						BLACK	
	WITES						GOING	OVER
	OBSTACLE						CORSE.	

25X1A

DATE OF FLIGHT 19 2 64 TYPE QUALITY CLASS NO. OF CAMERAS 2 B

CLASSIFICATION CONFIDENTIAL PHOTO ANALYSIS REPORT

Approved For Release 2002/08/28 : CIA-RDP78-05867A000625050005-7

Approved For Release 2002/08/28 : CIA-RDP78-05867A000625050005-7

PHOTO NO. 1436782 | LOT NO. G 695-76 | MAP REFERENCE | LATITUDE 1400 N | LONGITUDE 40 35 E

COUNTRY ETHIOPIA | PROVINCE WAG HAMRA

AREA NO	SUBJECT	SUBJECT	SUBJECT	SUBJECT	SUBJECT	SUBJECT	SUBJECT	SUBJECT	SUBJECT	SUBJECT
DANAKIL			DESERTIFICATION							
DR.	DENAMBERGEN		HAS							
AUGUST	NOMADS									

FARM & COMMUNITY WAYS.

SELF-SUPPORTING

DATE OF PHOTO	TYPE	QUALITY	CLASS	NO. OF CARDS
1976				24

CLASSIFICATION CONFIDENTIAL | CAPTIONED BY

25X1A

PHOTO ANALYSIS REPORT

PHOTO NO. 1436783 | LOT NO. G 695-76 | MAP REFERENCE | LATITUDE 1400 N | LONGITUDE 40 35 E

COUNTRY ETHIOPIA | PROVINCE WAG HAMRA

AREA NO	SUBJECT	SUBJECT	SUBJECT	SUBJECT	SUBJECT	SUBJECT	SUBJECT	SUBJECT	SUBJECT	SUBJECT
DANAKIL			DESERTIFICATION							
DR.	DENAMBERGEN		TEACH							
GSM	METHODS		OF	SURVIVAL	TO					

NOMADS

DATE OF PHOTO	TYPE	QUALITY	CLASS	NO. OF CARDS
1976				24

CLASSIFICATION CONFIDENTIAL | CAPTIONED BY

25X1A

PHOTO ANALYSIS REPORT

Approved For Release 2002/08/28 : CIA-RDP78-05867A000625050005-7

Approved For Release 2002/08/28 : CIA-RDP78-05867A000625050005-7

PHOTO NO. 1436781 LOT NO. GL 695-76 MAP REFERENCE LATITUDE 14 00 N 40 30 E

COUNTRY ETHIOPIA

AREA NO.	SUBJECT	SUBJECT	SUBJECT	SUBJECT	SUBJECT	SUBJECT	SUBJECT	SUBJECT
DANAKIL DEPRESSION								
DR. (T)ENAMBERGEN HAS								
AUGHT METHODS OF SURVIVAL								
TO NOMADS.								

25X1A

DATE OF PHOTO	TYPE	QUALITY	FLAGS	NO. OF CARDS
8/24				

CLASSIFICATION CONFIDENTIAL

PHOTO ANALYSIS REPORT

Approved For Release 2002/08/28 : CIA-RDP78-05867A000625050005-7

Approved For Release 2002/08/28 : CIA-RDP78-05867A000625050005-7

1436780 C0695-76

COUNTRY IRELAND | PROVINCE | MAP REFERENCE | LATITUDE 5320N | LONGITUDE 0615W

AREA NO | SUBJECT | SUBJECT | SUBJECT | SUBJECT | SUBJECT | SUBJECT | SUBJECT | SUBJECT | SUBJECT | SUBJECT

DUBLIN YOUNG PEOPLE WEARING PARA-MILITARY UNIFORM OF IRA MARCH THROUGH CITY STREETS TO COMMEMORATE 60th ANNIVERSARY OF EASTER UPRISING

DATE OF PHOTO | TYPE | QUALITY | CLASS | NO. OF CARDS | SECURITY CLASSIFICATION

19 April 76 | | | 3 6 7 | | Conf

25X1A

Approved For Release 2002/08/28 : CIA-RDP78-05867A000625050005-7

PHOTO ANALYSIS REPORT

Approved For Release 2002/08/28 : CIA-RDP78-05867A000625050005-7

PHOTO NO. 1436778 | LOT NO. | MAP REFERENCE | LATITUDE 5215N | LONGITUDE 2100E

COUNTRY Poland

AREA NO	SUBJECT	SUBJECT	SUBJECT	SUBJECT	SUBJECT	SUBJECT	SUBJECT	SUBJECT
WARSAW POLISH INFAN								
TRYMAN TAKING PART								
IN CONSTITUTION DAY P								
ARADE								

25X1A

DATE OF PHOTO	TYPE	QUALITY	CLASS	NO. OF CARDS	SOURCE OF P
22 July 5			3 10		

Approved For Release 2002/08/28 : CIA-RDP78-05867A000625050005-7

CLASSIFICATION

PHOTO ANALYSIS REPORT

Approved For Release 2002/08/28 : CIA-RDP78-05867A000625050005-7

Next 2 Page(s) In Document Exempt

25X6

Approved For Release 2002/08/28 : CIA-RDP78-05867A000625050005-7

Approved For Release 2002/08/28 : CIA-RDP78-05867A000625050005-7

RECORD	ITEM			
443773	G 653-16			

COUNTRY: USSR PROVINCE:

AREA NO.	SUBJECT	SUBJECT	SUBJECT	SUBJECT	SUBJECT	SUBJECT	SUBJECT	SUBJECT
SU-9	FISHPOT				AIRCRAF			

Front

3.20 Cover

DATE OF PHOTO	TYPE	QUALITY	CLASS	NO. OF COPIES

STAT

CLASSIFICATION: OFFICIAL USE ONLY

Approved For Release 2002/08/28 : CIA-RDP78-05867A000625050005-7

PHOTO ANALYSIS REQUEST

Approved For Release 2002/08/28 : CIA-RDP78-05867A000625050005-7

PHOTO NO. 1436772 | LOT NO. 6653-76 | MAP REFERENCE | LATITUDE | LONGITUDE

COUNTRY USSR

AREA NO	SUBJECT	SUBJECT	SUBJECT	SUBJECT	SUBJECT	SUBJECT	SUBJECT	SUBJECT
44-20	FITTER C							

3.20

STAT

P. 101
High Conv

DATE OF PHOTO	TYPE	QUALITY	CLASS	NO. OF CARDS

Approved For Release 2002/08/28 : CIA-RDP78-05867A000625050005-7

CLASSIFICATION

OFFICIAL USE ONLY

PHOTO ANALYSIS REPORT

PHOTO NO. 1436770 | LOT NO. G 653 -76 | MAP REFERENCE | LATITUDE | LONGITUDE

Approved For Release 2002/08/28 : CIA-RDP78-05867A000625050005-7

COUNTRY POLAND

AREA NO.	SUBJECT	SUBJECT	SUBJECT	SUBJECT	SUBJECT	SUBJECT	SUBJECT	SUBJECT
	LOADING		DAGGER		MISSI			
	LESS	ON	M1-2		HOPLITE			

0.95

3.2u Lgt Conv Co

STAT

DATE OF PHOTO	TYPE	QUALITY	CLASS	NO. OF CARDS

Approved For Release 2002/08/28 : CIA-RDP78-05867A000625050005-7

CLASSIFICATION OFFICIAL USE ONLY

PHOTO ANALYSIS MANUAL

Approved For Release 2002/08/28 : CIA-RDP78-05867A000625050005-7

PHOTO NO. 1436769 | LOT NO. G 653 -76 | MAP REFERENCE | LATITUDE | LONGITUDE

COUNTRY USSR

AREA NO	SUBJECT	SUBJECT	SUBJECT	SUBJECT	SUBJECT	SUBJECT	SUBJECT	SUBJECT
	5		10			15		20
M I G - 2. 5		F O X B A T				B		
	25							40
	45		30					

0.95

upper right

3.30

STAT

DATE OF PHOTO	TYPE	QUALITY	CLASS	NO. OF CARDS

CLASSIFICATION

Approved For Release 2002/08/28 : CIA-RDP78-05867A000625050005-7

GOVT. AGENCIES ONLY

PHOTO ANALYSIS REPORT

Approved For Release 2002/08/28 : CIA-RDP78-05867A000625050005-7

PHOTO NO. 1436768 | LOT NO. G 683 -76 | MAP REFERENCE | LATITUDE | LONGITUDE

COUNTRY USSR | PROVINCE

AREA NO | SUBJECT | SUBJECT | SUBJECT | SUBJECT | SUBJECT | SUBJECT | SUBJECT | SUBJECT

AA-6 MIG 15 / 17 ON MIG-
25 FOXBAT

3.20

STAT

DATE OF PHOTO | TYPE | QUALITY | CLASS | NO. OF CARDS

CLASSIFICATION OFFICIAL USE ONLY | CAPTIONED BY

PHOTO ANALYSIS REPORT

Approved For Release 2002/08/28 : CIA-RDP78-05867A000625050005-7

PHOTO NO. 1436766 LOT NO. 6653-76 MAP REFERENCE LATITUDE LONGITUDE

Approved For Release 2002/08/28 : CIA-RDP78-05867A000625050005-7

COUNTRY USSR

AREA NO.	SUBJECT	SUBJECT	SUBJECT	SUBJECT	SUBJECT	SUBJECT	SUBJECT	SUBJECT
TE-109	DIGBEL	LOCOMO						
TIVE								

27 N.37

DATE OF PHOTO	TYPE	QUALITY	CLASS	NO. OF CARDS

STAT

Approved For Release 2002/08/28 : CIA-RDP78-05867A000625050005-7

CLASSIFICATION OFFICIAL USE ONLY

PHOTO ANALYSIS REPORT

PHOTO NO. 1436764 | LOT NO. G653-76 | MAP REFERENCE | LATITUDE | LONGITUDE

Approved For Release 2002/08/28 : CIA-RDP78-05867A000625050005-7

COUNTRY East Germany

AREA NO	SUBJECT	SUBJECT	SUBJECT	SUBJECT	SUBJECT	SUBJECT	SUBJECT	SUBJECT
	TROOP IN CBR TRAIN							
	NG EXERCISE							

3.8

P. 10
Bottom

DATE OF PHOTO	TYPE	QUALITY	CLASS	NO. OF CARDS	NUMBER OF PHOTOGRAPH

STAT

Approved For Release 2002/08/28 : CIA-RDP78-05867A000625050005-7

CLASSIFICATION OFFICIAL USE ONLY PHOTO ANALYSIS REPORT

Approved For Release 2002/08/28 : CIA-RDP78-05867A000625050005-7

PHOTO NO. 1436763 | LOT NO. 6653-76 | MAP REFERENCE | LATITUDE | LONGITUDE

COUNTRY East Germany

AREA NO	SUBJECT	SUBJECT	SUBJECT	SUBJECT	SUBJECT	SUBJECT	SUBJECT	SUBJECT
8100N	REST	A	RADAR					

3.3 Guard Corps

DATE OF PHOTO	TYPE	QUALITY	CLASS	NO. OF CARDS	WITH

STAT

Approved For Release 2002/08/28 : CIA-RDP78-05867A000625050005-7

EXAMINER'S INITIALS

OFFICIAL USE ONLY

PHOTO ANALYSIS REPORT

Approved For Release 2002/08/28 : CIA-RDP78-05867A000625050005-7

PHOTO NO. 1436762 LOT NO. 6653-76 MAP REFERENCE LATITUDE

COUNTRY USSR

AREA NO. SUBJECT SUBJECT SUBJECT SUBJECT SUBJECT SUBJECT SUBJECT SUBJECT

M 1 6 - 2 3 F L O 6 6 [illegible] D

3 20

STAT

DATE OF PHOTO TYPE QUALITY CLASS NO. OF CARDS

Approved For Release 2002/08/28 : CIA-RDP78-05867A000625050005-7

OFFICIAL USE ONLY PHOTO ANALYSIS REPORT

Approved For Release 2002/08/28 : CIA-RDP78-05867A000625050005-7

PHOTO NO. 1436761 LOT NO. 6 6ST-78 MAP REFERENCE LATITUDE LONGITUDE

COUNTRY EAST GERMANY

AREA NO

SUBJECT SUBJECT SUBJECT SUBJECT SUBJECT SUBJECT SUBJECT SUBJECT

1 OF 2 AA CHECKPOINT TOWARD

Y TATRA - 813 TRUCK

(1.87)

Armed Forces

3, 19

STAT

DATE OF PHOTO TYPE QUALITY CLASS NO. OF CARDS

Approved For Release 2002/08/28 : CIA-RDP78-05867A000625050005-7

CLASSIFICATION OFFICIAL USE ONLY

PHOTO ANALYSIS REPORT

PHOTO NO. 1436756 | LOT NO. [illegible] | MAP REFERENCE | LATITUDE | LONGITUDE

Approved For Release 2002/08/28 : CIA-RDP78-05867A000625050005-7

COUNTRY [illegible]

AREA NO.	SUBJECT	SUBJECT	SUBJECT	SUBJECT	SUBJECT	SUBJECT	SUBJECT	SUBJECT
GAZ – 66	TRUCK							

2.19 P.59

DATE OF PHOTO	TYPE	QUALITY	CLASS	INT. CIP CARDS

STAT

Approved For Release 2002/08/28 : CIA-RDP78-05867A000625050005-7

OFFICIAL USE

Approved For Release 2002/08/28 : CIA-RDP78-05867A000625050005-7

PHOTO NO. 1436755 LOT NO. 6553-76 MAP REFERENCE LATITUDE LONGITUDE

COUNTRY EGYPT PROVINCE

AREA NO | SUBJECT | SUBJECT | SUBJECT | SUBJECT | SUBJECT | SUBJECT | SUBJECT | SUBJECT

CAIRO WEST AIRPORT

KAT

DE

DATE OF PHOTO | TYPE | QUALITY | YEAR | NO. OF PRINTS

STAT

Approved For Release 2002/08/28 : CIA-RDP78-05867A000625050005-7

CLASSIFICATION: OFFICIAL USE

CAPTIONED BY

PHOTO ANALYSIS REPORT

Approved For Release 2002/08/28 : CIA-RDP78-05867A000625050005-7

PHOTO NO. 1436752 ROLL NO. 6

MAP REFERENCE | LATITUDE | LONGITUDE

COUNTRY [illegible] PROVINCE

AREA NO | SUBJECT | SUBJECT | SUBJECT | SUBJECT | SUBJECT | SUBJECT | SUBJECT | SUBJECT | SUBJECT

BAT-MWITH BLADE

3-19

DATE OF PHOTO | TYPE | QUALITY | CLASS | END OF CARRIE

CLASSIFICATION

STAT

Approved For Release 2002/08/28 : CIA-RDP78-05867A000625050005-7

OFFICIAL USE ONLY

Approved For Release 2002/08/28 : CIA-RDP78-05867A000625050005-7

PHOTO NO. 1436751 LOT NO. 6653-76 MAP REFERENCE LATITUDE

COUNTRY YUGOSLAVIA PROVINCE

AREA NO

SUBJECT SUBJECT SUBJECT SUBJECT SUBJECT SUBJECT SUBJECT SUBJECT

RB-57A-2 ROCKET LAUNCHER

3.8

STAT

DATE OF PHOTO TYPE QUALITY FILES NO. OF CARDS

Approved For Release 2002/08/28 : CIA-RDP78-05867A000625050005-7

CLASSIFICATION OFFICIAL USE ONLY PHOTO ANALYSIS REPORT

Approved For Release 2002/08/28 : CIA-RDP78-05867A000625050005-7

PHOTO NO. 143675(1) LOT NO. 6653-76 MAP REFERENCE LATITUDE

COUNTRY Sweden PROVINCE

AREA NO

SUBJECT: 1 K V - 9 1 A M P H I B I O U S T A

N K

P. 25 Kinnaw Vicarage

P. 19

STAT

DATE OF PHOTO | TYPE | QUALITY | CLASS | NO. OF CARDS

CAPTIONED BY

Approved For Release 2002/08/28 : CIA-RDP78-05867A000625050005-7

CLASSIFICATION OFFICIAL USE

PHOTO ANALYSIS REPORT

Approved For Release 2002/08/28 : CIA-RDP78-05867A000625050005-7

PHOTO NO. 1436748 LOT NO. 6488 MAP REFERENCE LATITUDE LONGITUDE

COUNTRY Western Germany PROVINCE

AMA TIO

SUBJECT SUBJECT SUBJECT SUBJECT SUBJECT SUBJECT SUBJECT SUBJECT

11 I - 5 3-

BC / B 0 / 044 FERRY 650

CAV Y

3, 19.29 M 50-51

STAT

DATE OF PHOTO TYPE QUALITY CLASS NO. OF CARDS

Approved For Release 2002/08/28 : CIA-RDP78-05867A000625050005-7

CAPTIONED BY

OFFICIAL USE

FOURTH QUARTERLY REPORT

Approved For Release 2002/08/28 : CIA-RDP78-05867A000625050005-7

PHOTO NO. 143674 LOT NO. 66-576 MAP REFERENCE LATITUDE

COUNTRY USSR PROVINCE SUBJECT SUBJECT SUBJECT SUBJECT SUBJECT SUBJECT SUBJECT

AREA NO MIG-23 FLOGGER

p. 43
Bottom

STAT

3.20

DATE OF PHOTO | TYPE | QUALITY | CLASS | NO. OF CARDS

Approved For Release 2002/08/28 : CIA-RDP78-05867A000625050005-7

EXPLOITED BY

OFFICIAL USE

ANALYSIS REPORT

Approved For Release 2002/08/28 : CIA-RDP78-05867A000625050005-7

PHOTO NO. 1436746 LOT NO. GA0686-76 MAP REFERENCE 20

COUNTRY NORTH VIETNAM SUBJECT SUBJECT SUBJECT SUBJECT SUBJECT SUBJECT

AREA NO. CEMENT PLANT

HAIPHONG PRODUCED 14,000 TONS IN THE FIRST FOUR MONTHS IN 1977

6.

STATINTL

DATE OF FINISH 7,8,25 TYPE QUALITY CLASS NO. OF CARDS

FURNISHED BY

Approved For Release 2002/08/28 : CIA-RDP78-05867A000625050005-7

PHOTO INTERPRETATION REPORT

Approved For Release 2002/08/28 : CIA-RDP78-05867A000625050005-7

25X6

Approved For Release 2002/08/28 : CIA-RDP78-05867A000625050005-7

Approved For Release 2002/08/28 : CIA-RDP78-05867A000625050005-7

ITEM NO. 14367/A LOT NO. C-2664-A MAP REFERENCE 13 SAN LO

COUNTRY EL SALVADOR

AREA NO

SUBJECT: CERRON GRANDE HYDROELECTRIC POWER PLANT CONSTRUCTION.

SUBJECT: UNDER

25X1A

17

DATE OF PHOTO	TYPE	QUALITY	CLASS	NO. OF CAMS
			EXPLOITED	

CLASSIFICATION

PHOTO ANALYSIS REPORT

Approved For Release 2002/08/28 : CIA-RDP78-05867A000625050005-7

Approved For Release 2002/08/28 : CIA-RDP78-05867A000625050005-7

| | | |

Approved For Release 2002/08/28 : CIA-RDP78-05867A000625050005-7
ILLEGIB
Approved For Release 2002/08/28 : CIA-RDP78-05867A000625050005-7



Approved For Release 2002/08/28 : CIA-RDP78-05867A000625050005-7

Approved For Release 2002/08/28 : CIA-RDP78-05867A000625050005-7

Approved For Release 2002/08/28 : CIA-RDP78-05867A000625050005-7

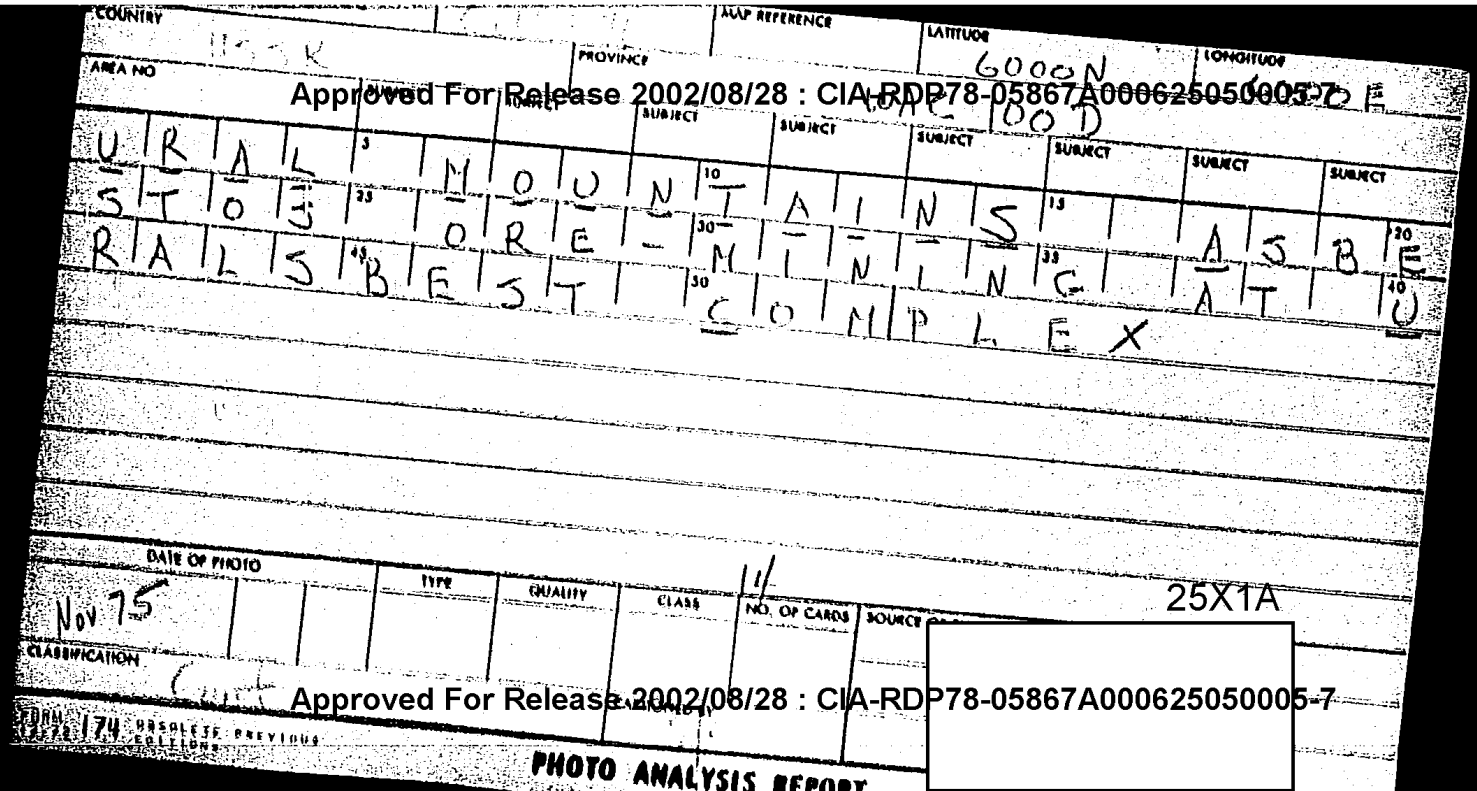

Approved For Release 2002/08/28 : CIA-RDP78-05867A000625050005-7

FORM 174 OBSOLETE PREVIOUS EDITIONS

PHOTO ANALYSIS REPORT

Approved For Release 2002/08/28 : CIA-RDP78-05867A000625050005-7

PHOTO NO.	LOT NO.	MAP REFERENCE	LATITUDE	LONGITUDE
1436738	C0693-76			

COUNTRY USSR PROVINCE

AREA NO	SUBJECT	SUBJECT	SUBJECT	SUBJECT	SUBJECT	SUBJECT	SUBJECT	SUBJECT
LERMONTOV	COAL	DEPOS						
IT ON	SAKHALIN	ISLAN						
D								

25X1A

DATE OF PHOTO	TYPE	QUALITY	CLASS	NO. OF CARDS	SOURCE OF
1971			12 14		

CLASSIFICATION Conf CAPTIONED BY J.C.

FORM 174 PREVIOUS EDITIONS PHOTO ANALYSIS REPORT

Approved For Release 2002/08/28 : CIA-RDP78-05867A000625050005-7

COUNTRY MAP REFERENCE LATITUDE

Approved For Release 2002/08/28 : CIA-RDP78-05867A000625050005-7

ILLEGIB

Approved For Release 2002/08/28 : CIA-RDP78-05867A000625050005-7

AMS PRS. 1436736	LOT PRS.	MAP REFERENCE	LATITUDE 5345N	LONGITUDE 8706E

COUNTRY USSR PROVINCE

Approved For Release 2002/08/28 : CIA-RDP78-05867A000625050005-7

AREA PRS	SUBJECT	SUBJECT	SUBJECT	SUBJECT	SUBJECT	SUBJECT	SUBJECT	SUBJECT
NOVOKUZNETSK COKING BATTERY NO. 7 METALLURGICAL WEST SIBERIAN IRON AND STEEL WORKS								

12

25X1A

DATE OF PHOTO	TYPE	QUALITY	CLASS	NO. OF CARDS	SOURCE OF
Aug 71					

CLASSIFICATION C

Approved For Release 2002/08/28 : CIA-RDP78-05867A000625050005-7

FORM 174 OBSOLETE PREVIOUS EDITIONS

PHOTO ANALYSIS REPORT

Approved For Release 2002/08/28 : CIA-RDP78-05867A000625050005-7

REQUEST NO.	LOT NO.	MAP REFERENCE	LATITUDE	LONGITUDE
1436735	[illegible]-76		3831N	6811E

COUNTRY: USSR PROVINCE: WASHINGTON

AREA NO	SUBJECT	SUBJECT	SUBJECT	SUBJECT	SUBJECT	SUBJECT	SUBJECT	SUBJECT
REGARDLESS								
OF	SUBJECT							
ANY	SECRECY							

DATE OF PHOTO	TYPE	QUALITY	CLASS	NO. OF CARDS	SOURCE OF
March 75					

13

25X1A

CLASSIFICATION: CONF

Approved For Release 2002/08/28 : CIA-RDP78-05867A000625050005-7

PHOTO ANALYSIS REPORT

Approved For Release 2002/08/28 : CIA-RDP78-05867A000625050005-7

PHOTO NO. 1436734 | LOT NO. 6063-76 | MAP REFERENCE | LATITUDE 383IN | LONGITUDE 681LE

COUNTRY USSR | PROVINCE

AMA NO	SUBJECT	SUBJECT	SUBJECT	SUBJECT	SUBJECT	SUBJECT	SUBJECT	SUBJECT
REGARDLESS OF THE								

AMOUNT OF WORK DONE

AND SEE CIA

25X1A

13

DATE OF PHOTO	TYPE	QUALITY	CLASS	NO. OF CARDS	SOURCE OF PH
March 75					

CLASSIFICATION

Approved For Release 2002/08/28 : CIA-RDP78-05867A000625050005-7

PHOTO ANALYSIS REPORT

Approved For Release 2002/08/28 : CIA-RDP78-05867A000625050005-7

PHOTO NO.	LOT NO.	MAP REFERENCE	LATITUDE	LONGITUDE
1436733	G0693-76		4322N	4627E

COUNTRY: USSR PROVINCE: ~~ARAL SEA~~

AREA NO	SUBJECT	SUBJECT	SUBJECT	SUBJECT	SUBJECT	SUBJECT	SUBJECT	SUBJECT
AKSAY	PHOSPHORUS OR							
EXTRACTION								

14

25X1A

DATE OF PHOTO	TYPE	QUALITY	SCALE	NO. OF CARDS	SOURCE OF P
July 72					

CLASSIFICATION: CONF. TPC

Approved For Release 2002/08/28 : CIA-RDP78-05867A000625050005-7

FORM 174 OBSOLETE PREVIOUS EDITIONS

PHOTO ANALYSIS REPORT

Approved For Release 2002/08/28 : CIA-RDP78-05867A000625050005-7

1436732 | LOT NO. G 524-76 | MAP REFERENCE | LATITUDE 24 40 S | LONGITUDE 27 56 E

COUNTRY SOUTH AFRICA | PROVINCE [illegible] | NPIC/13808

AREA NO	SUBJECT	SUBJECT	SUBJECT	SUBJECT	SUBJECT	SUBJECT	SUBJECT	SUBJECT
VEREENIGING								
TEEL WORKS								

DATE OF PHOTO: MAR - APR 76 | TYPE | QUALITY | CLASS: 1, 12, 25, 27 | PRT. CTP CARDS | SOURCE

25X1A

CLASSIFICATION: CONFIDENTIAL

Approved For Release 2002/08/28 : CIA-RDP78-05867A000625050005-7

FORM 174 PREVIOUS EDITIONS

PHOTO ANALYSIS REPORT

1436731 | LOT NO. G 524-76 | MAP REFERENCE | LATITUDE 26 40 S | LONGITUDE 27 56 E

COUNTRY SOUTH AFRICA | PROVINCE TRANSVAAL

Approved For Release 2002/08/28 : CIA-RDP78-05867A000625050005-7

AREA NO	SUBJECT	SUBJECT	SUBJECT	SUBJECT	SUBJECT	SUBJECT	SUBJECT	SUBJECT
VEREENIGING					OLD		ENG	
INE	USED		BY		UNION		ST	
EEL	WORKS							

27

25X1A

DATE OF PHOTO	TYPE	QUALITY	CLASS	NO. OF CARDS	SUBJ
MAR APR 74					

CLASSIFICATION CONFIDENTIAL

Approved For Release 2002/08/28 : CIA-RDP78-05867A000625050005-7

CAPTIONED BY

FORM 174 OBSOLETE PREVIOUS EDITIONS

PHOTO ANALYSIS REPORT

Approved For Release 2002/08/28 : CIA-RDP78-05867A000625050005-7

1436730 | LOT NO. G 524-76 | MAP REFERENCE | LATITUDE 26 40 S | LONGITUDE 27 56 E

COUNTRY SOUTH AFRICA | PROVINCE NATAL 1908

AREA NO	SUBJECT	SUBJECT	SUBJECT	SUBJECT	SUBJECT	SUBJECT	SUBJECT	SUBJECT
VEREENIGING								
REEF						MAIN		S

DATE OF PHOTO	TYPE	QUALITY	CLASS	NO. OF CARDS	SO
MAR-APR 76			67 28		

25X1A

CLASSIFICATION CONFIDENTIAL

Approved For Release 2002/08/28 : CIA-RDP78-05867A000625050005-7

FORM 174 REVISED PREVIOUS EDITIONS

PHOTO ANALYSIS REPORT

PHOTO NO.	LOT NO.	MAP REFERENCE	LATITUDE	LONGITUDE
1436729	G 524-76		26 55 S	28 13 E

COUNTRY: SOUTH AFRICA PROVINCE: TVL

Approved For Release 2002/08/28 : CIA-RDP78-05867A000625050005-7

AREA NO	SUBJECT	SUBJECT	SUBJECT	SUBJECT	SUBJECT	SUBJECT	SUBJECT	SUBJECT
VAAL DAM			ELECTRICAL					
SUBSTATION			&		SKIS		SW	

4 23

25X1A

DATE OF PHOTO	TYPE	QUALITY	CLASS	NO. OF CARDS	BASE
MAR-APR 76					

CLASSIFICATION: CONFIDENTIAL

Approved For Release 2002/08/28 : CIA-RDP78-05867A000625050005-7

CAPTIONED BY: drf

FORM 174 OBSOLETE PREVIOUS

PHOTO ANALYSIS RECORD

PHOTO NO.	LOT NO.	MAP REFERENCE	LATITUDE	LONGITUDE
1436728	G 524-76		26 55 S	28 13 E

COUNTRY SOUTH AFRICA PROVINCE WNC 1308 C

Approved For Release 2002/08/28 : CIA-RDP78-05867A000625050005-7

AREA NO	SUBJECT	SUBJECT	SUBJECT	SUBJECT	SUBJECT	SUBJECT	SUBJECT	SUBJECT
VAAL	DAM		BRIDGE		OVER			
VAAL		RIVER		JUST		BEL		
OW	THE		DAM					

28 29

25X1A

DATE OF PHOTO	TYPE	QUALITY	CLASS	NO. OF CARDS
MAR-APR 76				

CLASSIFICATION CONFIDENTIAL CAPTIONED BY JAP

Approved For Release 2002/08/28 : CIA-RDP78-05867A000625050005-7

FORM 174 OBSOLETE PREVIOUS PHOTO ANALYSIS REPORT

Approved For Release 2002/08/28 : CIA-RDP78-05867A000625050005-7

PHOTO NO.	LOT NO.	MAP REFERENCE	LATITUDE	LONGITUDE
1436727	G 524 - 76		33 56 S	18 51 E

COUNTRY: SOUTH AFRICA PROVINCE: CAPE 74-22 A

AREA NO	SUBJECT	SUBJECT	SUBJECT	SUBJECT	SUBJECT	SUBJECT	SUBJECT	SUBJECT
	STELLENBOSCH (NR)					WINE		
	ISTILLERY.							

7. 24 25

25X1A

DATE OF PHOTO	TYPE	QUALITY	CLASS	NO. OF CARDS	SOURCE
MAR - APR 76					

Approved For Release 2002/08/28 : CIA-RDP78-05867A000625050005-7

CLASSIFICATION: CONFIDENTIAL CATALOGUED BY: QRP

FORM 1674 OBSOLETE PREVIOUS EDITIONS

PHOTO ANALYSIS REPORT

Approved For Release 2002/08/28 : CIA-RDP78-05867A000625050005-7

1436726 LOT NO. G 524-76 MAP REFERENCE LATITUDE 33 56 S LONGITUDE 18 51 E

COUNTRY SOUTH AFRICA PROVINCE CAPE 4422A

AREA NO | SUBJECT | SUBJECT | SUBJECT | SUBJECT | SUBJECT | SUBJECT | SUBJECT | SUBJECT | SUBJECT

STELLENBOSCH BERTRAM

MS WINERY.

25X1A

DATE OF PHOTO 7 24 25 | TYPE | QUALITY | CLASS | NO. OF CARDS

MAR-APR 76

CLASSIFICATION CONFIDENTIAL CAPTIONED BY JAP

Approved For Release 2002/08/28 : CIA-RDP78-05867A000625050005-7

FORM 12-72 174 OBSOLETE PREVIOUS EDITIONS

PHOTO ANALYSIS

Approved For Release 2002/08/28 : CIA-RDP78-05867A000625050005-7

PHOTO NO.	LOT NO.	MAP REFERENCE	LATITUDE	LONGITUDE
1436724	G 524-76		33 56 S	18 51 E

COUNTRY: SOUTH AFRICA — WAC 1422A

AREA NO	SUBJECT	SUBJECT	SUBJECT	SUBJECT	SUBJECT	SUBJECT	SUBJECT	SUBJECT
STELLENBOSCH						STREET		
SCENE								

18 28

25X1A

DATE OF PHOTO	TYPE	QUALITY	CLASS	NO. OF CARDS
MAR - APR				

CLASSIFICATION: CONFIDENTIAL

CAPTIONED BY: JAP

Approved For Release 2002/08/28 : CIA-RDP78-05867A000625050005-7

FORM 171I OBSOLETE PREVIOUS

PHOTO ANALYSIS REPORT

Approved For Release 2002/08/28 : CIA-RDP78-05867A000625050005-7

PHOTO NO.	LOT NO.	MAP REFERENCE	LATITUDE	LONGITUDE
1436723	G 524-76		33 56 S	18 51 E

COUNTRY SOUTH AFRICA WAC 1422A

AREA NO	SUBJECT	SUBJECT	SUBJECT	SUBJECT	SUBJECT	SUBJECT	SUBJECT	SUBJECT
STELLENBOSCH UNIVER								
SITY (T)HEATER.								

7 10

25X1A

DATE OF PHOTO	TYPE	QUALITY	CLASS	NO. OF CARDS	SO
MAR - APR 7[illegible]				4	1

CLASSIFICATION CONFIDENTIAL

Approved For Release 2002/08/28 : CIA-RDP78-05867A000625050005-7

FORM 12-72 174 OBSOLETE PREVIOUS EDITIONS

PHOTO ANALYSIS REPORT